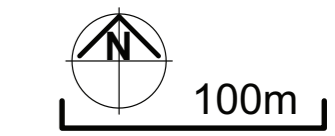








# Warragul Mobility Map



-  Accessible Crossing Point
-  Accessible Parking
-  Accessible Toilet
-  ATM
-  Bus Stop
-  BBQ
-  Information
-  Library
-  No Footpath
-  Medical Centre
-  Pedestrian Crossing
-  Pharmacy
-  Picnic Table
-  Police Station
-  Post Office / Box
-  Playground
-  Seat
-  Service Station
-  Steep Gradient
-  Supermarket
-  Telephone
-  Taxi
-  Traffic Lights
-  Walking Track



|   |                    |
|---|--------------------|
|    | Retail             |
|   | Community Building |
|  | Residential        |
|  | Park               |
|  | School             |
|  | Carpark            |



DISCLAIMER: Information correct at time of site mapping. The makers / publishers of this map do not accept responsibility for inaccuracy, omissions, incorrect information or any action taken as a result of this map. Map developed October 2013 updated 2019. Icons indicate accessible elements within the vicinity of this icon.